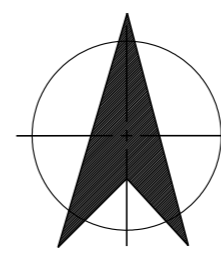


OFFICIAL FUTURE LAND USE MAP CHARTER TOWNSHIP OF CALEDONIA

KENT COUNTY, MICHIGAN

February 20, 2008





SCALE:

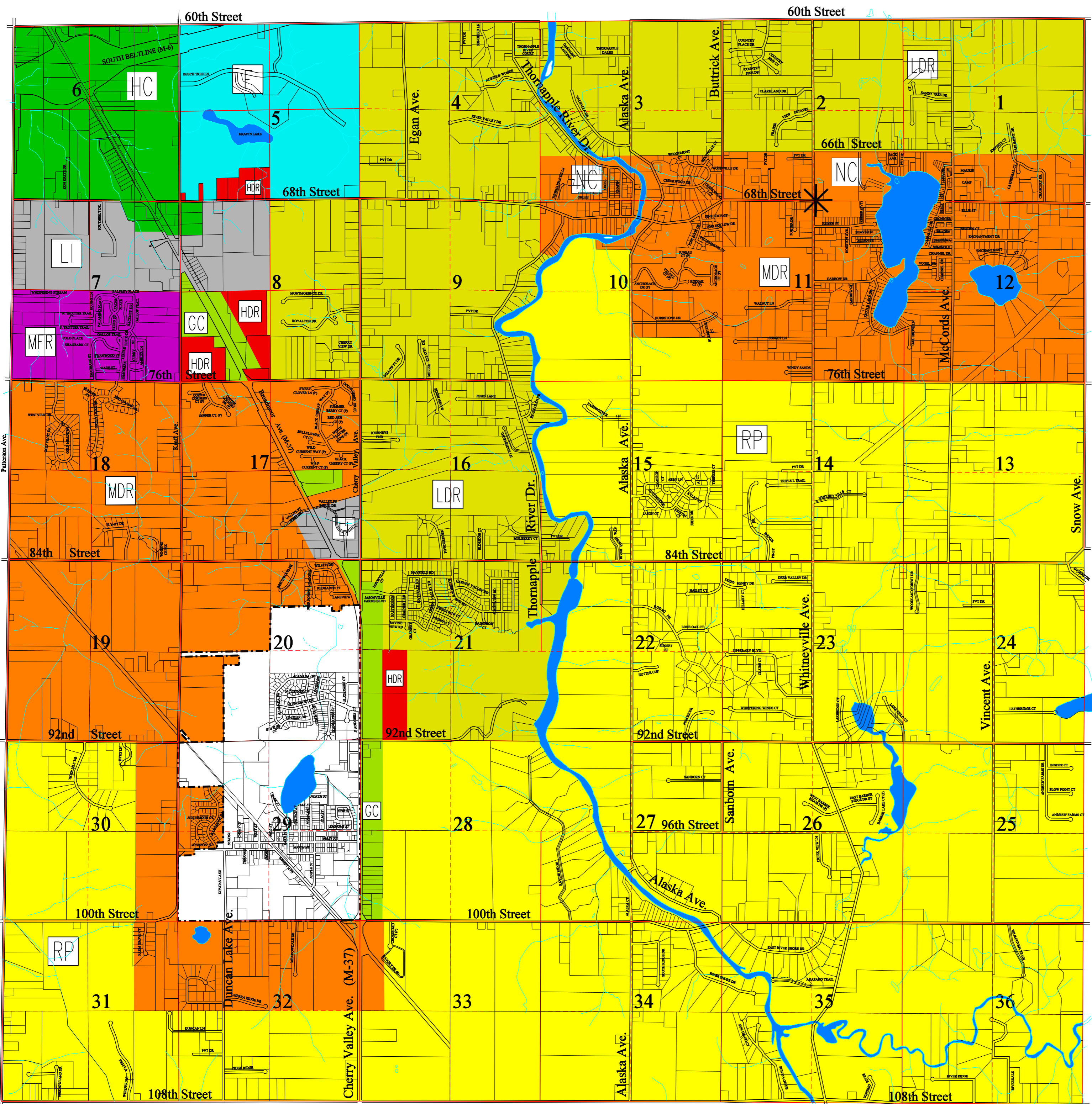
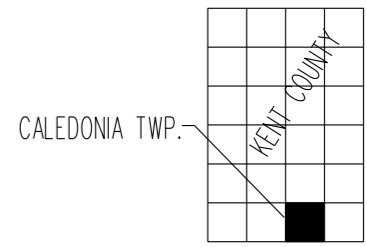


North



Map Legend:

-  RP Rural Preservation
-  LDR Low Density Residential
-  MDR Medium Density Residential
-  HDR High Density Residential
-  MFR Multiple Family Residential/
Manufactured Home Park
-  NC Neighborhood Commercial
-  GC General Commercial
-  HC Highway Commercial
-  F Foremost PUD
-  LI Light Industrial



This map is subject to revision and interpretation as permitted in the Caledonia Township Zoning Ordinance and the Township Rural Zoning Act. Prior to taking any action based on the content of this map, consultation with the Zoning Administrator is strongly advised.

Wilcox
Professional Services
AN ISO 9001 CERTIFIED COMPANY

REVISION	DATE